

NAMES OF CLAIMANTS	BLK LOT NO.	AREA ACRES	IMPROVEMENTS
Catholic Church	1	0.6200	Fence
James Creighton	2	3.3100	" Dwelling & Barn
Bathelet	3	0.2250	" & "
John LeBar	4	2.2600	" Barn
Estate of John Andrews Palmer Admr.	5	3.0000	Fence, Dwelling Stable & Orchard
Estate of Frk. Russworm H. A. Messenger Adm	6	1.4800	"
Henry Aaron	7	0.4900	" " Stable "
C. V. N. Ballard	8	4.8000	" " " "
Protestant Cemetery	9	1.5000	"
	10	2.6730	"
Hong Long Tong	11	0.7770	Slaughter House, Store & Dwelling
Ah In	12	0.0416	Dwelling
Chung Lung	13	0.0780	" & Store
C. V. N. Ballard	2	4.1000	Fence, Orchard & Vineyard
	2	0.1100	Armory Hall
Thos. Parks	3	0.3360	Fence, Dwelling & Barn
J. Borret	4	0.1200	Saloon and Bakery
N. F. Sanford	5	0.6150	Fence, House & Vineyard
Jas. Creighton	3	0.3100	Fence
Jas. Gage	2	0.2000	" & Barn
Adam Bauman	3	0.2400	"
Annie Vanderberger	4	0.3660	" Barn & Restaurant
Wm. Wooley	4	0.3000	Saloon & Bakery
Jas. Creighton	2	0.3000	Meat Market
Adam Bauman	3	0.2100	Fence
	4	0.2900	" Dwelling & China Vegetable Garden
	5	0.9100	"
Estelle Develle	6	0.2750	Fence & Barn
"	5	1.4570	" Dwelling, Orchard & Vineyard
Benj. F. Hawes	6	1.3610	" " " & Barn
J. B. Crondray	2	0.3700	"
"	3	1.2700	" Stable, Dwelling & Orchard
"	4	3.1490	" (Hawes & Crondray's)
"	7	1.1600	" & China House

NAMES OF CLAIMANTS	BLK LOT NO.	AREA ACRES	IMPROVEMENTS
Lee Sing	7	0.4580	Fence & House
Hung Lung Tung	3	1.5970	" " "
	4	2.2500	" " "
Messrs. Anderson & Thompson	5	3.4400	" House & Vineyard
Estelle Develle	6	1.7700	"
Felix Edalco	7	1.4670	" House & Orchard
S. J. Kime(?)	8	6.3570	" " " "
	8	14.5200	" " " "
C. B. Hopkins	2	11.9700	Fence House and Barn
A. Bauman	3	4.3700	" " " & Orchard
John Sime	4	0.5000	"
Wm. H. Kelley	5	0.4260	" Dwelling & Orchard
Henry Hornidge	6	0.2610	" Barn & "
D. B. Nye	7	7.0300	" " " "
	8	15.8600	Unimproved
Mrs. Lucy Luce	9	12.9100	Fence, Dwelling, Barn, Orchard & Vineyard
Dr. A. Lee	10	0.5740	" Office, Stable & Wine Cellar
Mrs. E. G. Schrack	11	1.2300	" House " " Orchard
J. G. Mackey	12	12.0300	" " " " & Vineyard
Fred Peck Sen.	13	1.4830	" " " " "
Wm. Wooley	14	4.7840	" " " " "
	15	0.6420	Unimproved
Adam Bauman	9	0.1647	Fence & Livery Stable
John C. Sime	2	0.2290	" & Dwelling
F. & A. M. and I. O. of D. F.	3	0.0800	Hall & Office
Robt. Eperson	4	0.0600	House & Fence
Mrs. Estelle Develle	5	0.2470	Storehouse
N. F. Sanford	6	0.0540	Unimproved
Martin Loneving	7	0.0780	Saloon
D. B. Nye	8	0.2880	Storehouse & Hotel
	9	0.0650	Unimproved
D. B. Nye	10	0.0730	Store-house
N. F. Sanford	11	0.0380	Shoe Shop


State of California } ss.  
County of Calaveras }

H. F. Terry being duly sworn deposes and says, that he is by profession a Surveyor, and at the present time a Deputy United States Surveyor; That he made a survey of the Town Site of Campo Seco in Calaveras County, State of California, and made a plat of said Town Site to which this affidavit is attached.

That said survey and plat are true and correct to the best of the knowledge and belief of the affiant.  
Subscribed and sworn to before me this 7th day of Feb. A.D. 1871.

Henry F. Terry  
Dep. U.S. Surveyor

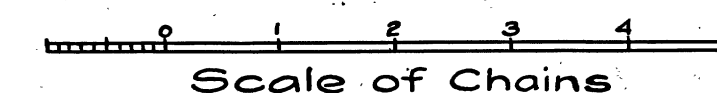
James Barclay  
County Judge



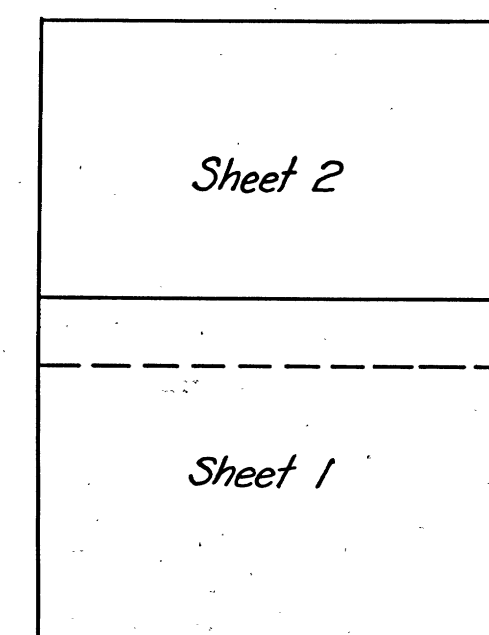
# THE OFFICIAL MAP of CAMPO SECO

LOCATED ON THE E 1/2 OF THE SE 1/4 OF SEC. 3 AND THE  
W 1/2 OF THE SW 1/4 OF SEC. 2, TOWNSHIP 4 N, RANGE 10 E,  
MONTE DIABLO BASE & MERIDIAN

SURVEYED JAN. 1870, by  
H. F. TERRY



Scale of Chains



ARRANGEMENT OF SHEETS

Two Sheets. - Sheet 1.

